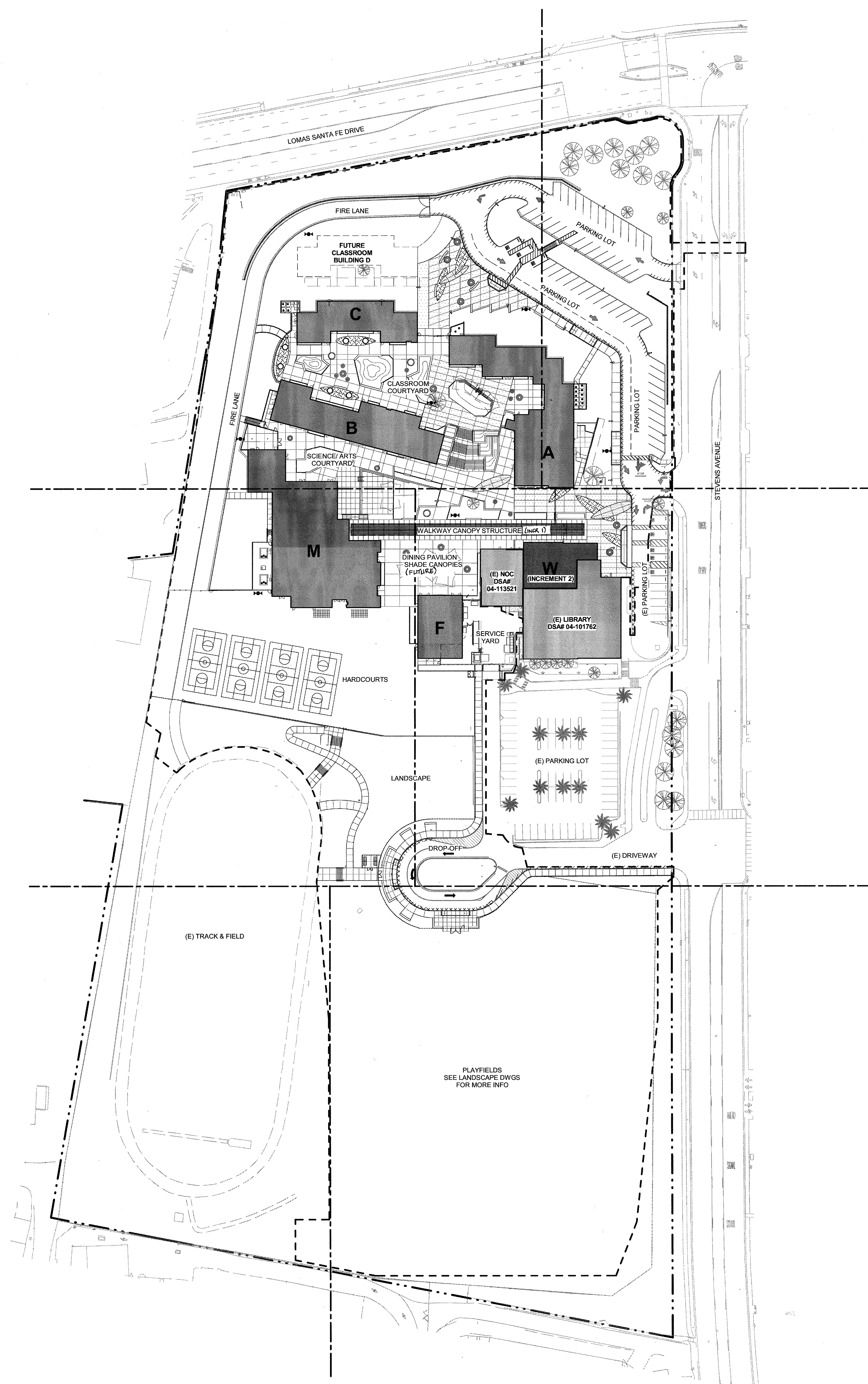


IF THIS SHEET IS NOT 30"x42", IT IS A REDUCED PRINT - SCALE ACCORDINGLY

I:_Revit\LocalFiles\13427_BIM_A1_MASTER_R15_CENTRAL_michael.chenette.v1 6/12/2015 7:42:25 PM



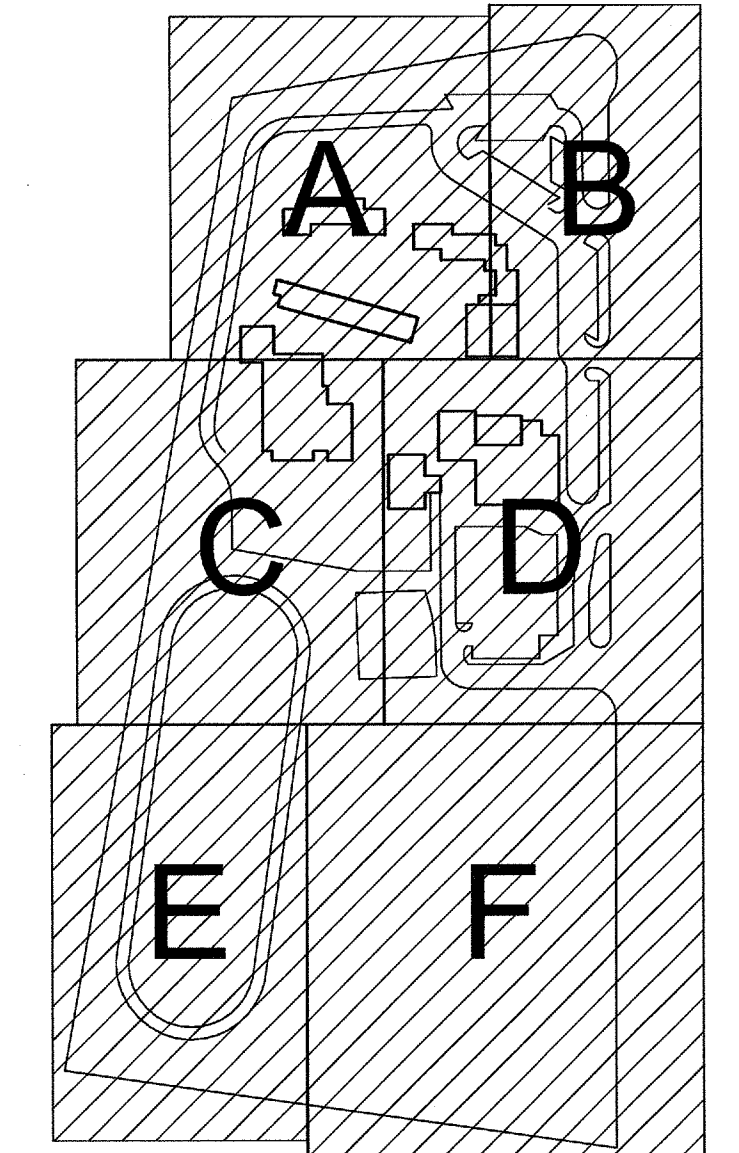
GENERAL NOTES

1. SEE HORIZONTAL CONTROL PLAN, CIVIL DRAWINGS FOR DIMENSIONS NOT OTHERWISE SHOWN ON THIS DRAWING.
2. PROVIDE 12" CONCRETE MOW STRIP BETWEEN ALL LANDSCAPE AREAS AND BUILDINGS. SEE DETAIL 12 / AS503
3. SEE LANDSCAPE PLANS FOR ALL PLANTING MATERIAL SPECIES, QUANTITIES ALLOCATIONS AND IRRIGATION SYSTEM.
4. SEE CIVIL AND LANDSCAPE DRAWINGS FOR ASPHALTIC & PORTLAND CEMENT CONCREPAVING TYPES AND SECTIONS.
5. SEE CIVIL DRAWINGS FOR LOCATION OF ALL UNDERGROUND UTILITIES.
6. SEE PLUMBING SHEETS FOR ROUTING OF ALL UNDERGROUND GAS LINES & ROOF DRAINAGE CONNECTION POINTS TO STORM DRAINAGE SYSTEM, WATER, AND SEWER LINES SHOWN ON CIVIL DRAWINGS.
7. SEE ELECTRICAL DRAWINGS FOR LOCATION AND TYPES OF VARIOUS POWER AND SIGNAL PULL BOXES AND LIGHT FIXTURES.
8. EXPANSION JOINT SHALL BE LOCATED AT THE OUTSIDE CORNERS OF EACH BUILDING.
9. SEE CIVIL DRAWINGS FOR TYPICAL PAVEMENT STRIPING, SYMBOLS, ETC., UNO.
10. SEE SHEET GA101 FOR ACCESSIBLE PATH OF TRAVEL.
11. SEE SHEET GL101 FOR EMERGENCY VEHICLE ACCESS & HYDRANTS.
12. SEE LANDSCAPE DWGS FOR MISC SITE FEATURES NOT LIMITED TO BUT INCLUDING CONC SEAT WALLS, CONC PLANTERS, SHADE STRUCTURES, PAVING PATTERNS, AND TREE GRATES.
13. SEE CIVIL DRAWINGS FOR TOPS OF SITE WALLS

LEGEND

- PROPERTY LINE
- LIMITS OF WORK
- █ EXISTING BUILDING
- █ BUILDINGS UNDER THE SCOPE OF THIS PROJECT
- █ BUILDING UNDER INCREMENT #2
- FUTURE BUILDING
- CONCRETE FLATWORK, SEE LANDSCAPE DRAWINGS
- ▨ COLORED CONCRETE FLATWORK A, SEE LANDSCAPE DRAWINGS
- ▩ COLORED CONCRETE FLATWORK C, SEE LANDSCAPE DRAWINGS
- ▧ SEEDED AGGREGATE B, SEE LANDSCAPE DRAWINGS
- CHAIN LINK FENCING, SEE 11/AS501
- DECORATIVE METAL FENCING, SEE 10/AS501
- ⊕ FIRE HYDRANT
- ⊙ EXISTING FIRE HYDRANT


KEY PLAN



LIONAKIS

4000 MacArthur Blvd., Suite 101
Newport Beach, CA 92660
P 949.955.1919 F 949.955.9175
www.lionakis.com

CONSULTANT



PROJECT
EARL WARREN MIDDLE SCHOOL REPLACEMENT

155 STEVENS AVENUE
SOLANA BEACH, CA 92075

CLIENT
SAN DIEGUITO UNION HIGH SCHOOL DISTRICT
710 ENCINITAS BOULEVARD
ENCINITAS, CA 92024

ISSUED		
MARK	DATE	DESCRIPTION
	10/07/2014	DSA SUBMITTAL
	05/22/2015	DSA APPROVAL

MANAGEMENT	
LIONAKIS PROJECT NO:	013427
CLIENT PROJECT NO:	700.00.007
DRAWN BY:	Author
CHECKED BY:	Checker
COPYRIGHT:	LIONAKIS 2015
AGENCY	

INCREMENT 1
FILE NO. 37-H11
IDENTIFICATION STAMP
DIV. OF THE STATE ARCHITECT
04 113912
AUG 06 2015

TITLE
OVERALL SITE PLAN

SHEET
AS101

OVERALL SITE PLAN - FINAL
SCALE 1" = 60'-0"

